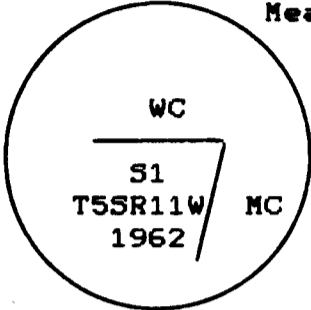


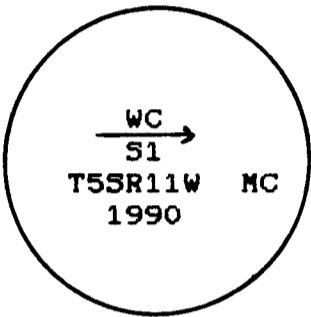
TILLAMOOK COUNTY SURVEYORS OFFICE

Witness Corner

Meander Corner for section 1 T.5S.,R.11W.,W.M.



I found an iron post with a 3" U.S. Bureau of Land Management brass cap in concrete approx. 5' deep stamped as shown at left.



I set a 1 1/2" iron pipe with 3" Tillamook County brass cap in 10" concrete cylinder at the surface of the ground over the found iron pipe.

History of found Monument

See Tillamook County Surveyors rewitness book 3 at page 38 & 39 for the 1962 B.L.M. setting information of this corner.

New Accessories

- \*72" hat section post 1.5' North of witness corner.
- \* Indicates yellow Tillamook County corner tag affixed.



Monument Location

This witness corner is located on top of a sand dune on the North side of Nestucca bay.

In the presence of Dan McNutt & Al Dvorak

May 1990

Title:



*Allan E. Duncan, C.S.*

